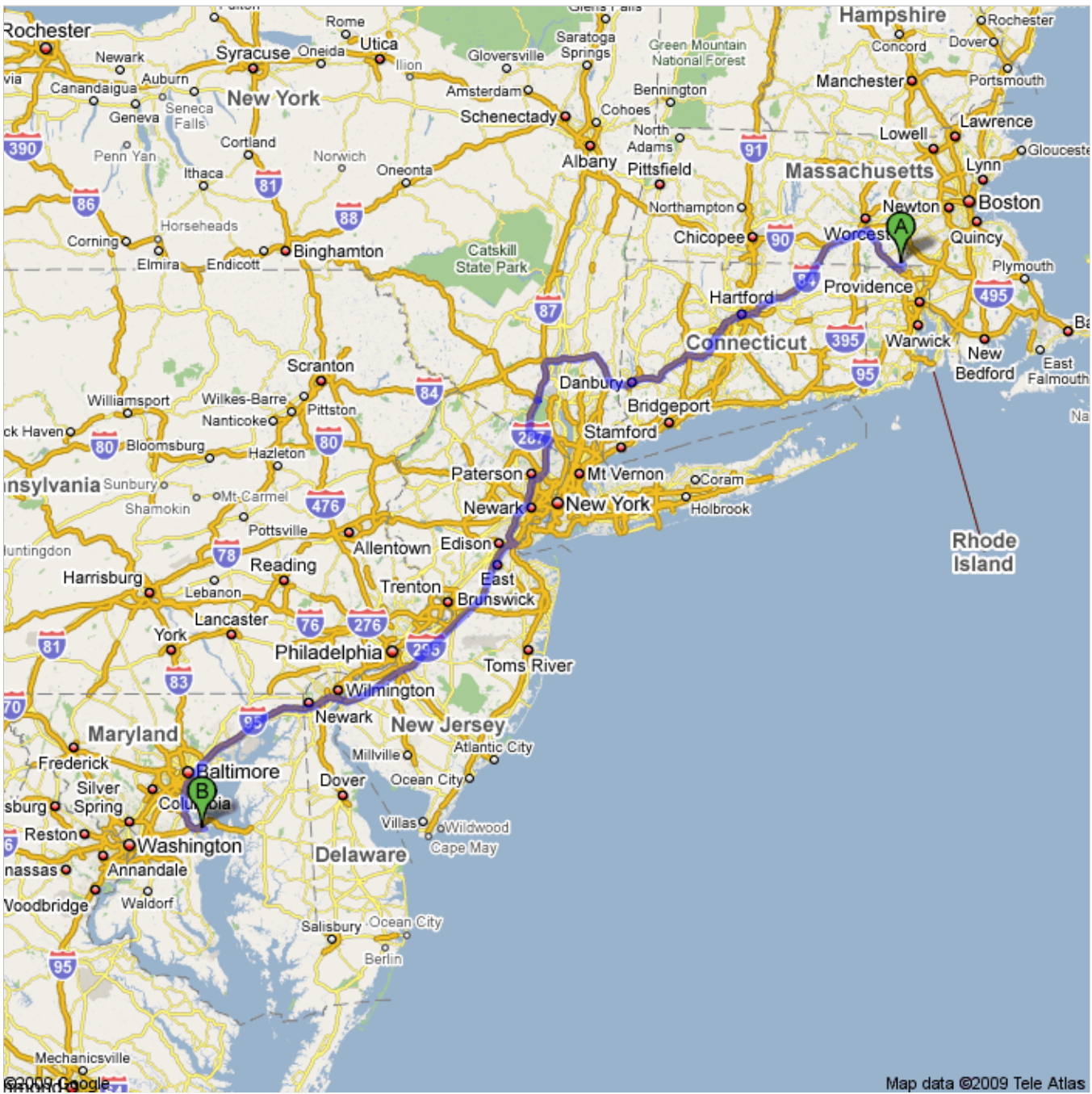
















Directions to Navy-Marine Corps Memorial Stadium










455 mi – about 7 hours 59 mins






This route avoids I95 corridor in CT...




 175 Lincoln St, Blackstone, MA 01504

- | | | |
|---|--|-----------------------------|
| | 1. Head northeast on Lincoln St | go 0.2 mi
total 0.2 mi |
| | 2. Continue on Summer St | go 0.2 mi
total 0.5 mi |
|  | 3. Turn right at Blackstone St
About 3 mins | go 1.1 mi
total 1.6 mi |
|  | 4. Turn left at MA-122/Main St | go 338 ft
total 1.6 mi |
|  | 5. Turn right at St Paul St
Entering Rhode Island
About 4 mins | go 1.7 mi
total 3.4 mi |
|  | 6. Turn right at Great Rd/RI-146A
Continue to follow RI-146A
About 1 min | go 0.4 mi
total 3.8 mi |
|  | 7. Merge onto RI-146 N via the ramp to Worcester
Entering Massachusetts
About 2 mins | go 1.7 mi
total 5.4 mi |
|  | 8. Continue on MA-146 N
About 20 mins | go 18.0 mi
total 23.4 mi |
| | 9. Take the ramp to US-20/Massachusetts Turnpike/Springfield/I-90/Boston | go 0.3 mi
total 23.7 mi |
|  | 10. Merge onto Rte-20 Conn
About 1 min | go 0.1 mi
total 23.8 mi |
|  | 11. Turn left to merge onto I-90 W/Massachusetts Turnpike W
Partial toll road
About 16 mins | go 15.5 mi
total 39.4 mi |
|  | 12. Take exit 9 to merge onto I-84 W toward US-20/Hartford/New York City
Partial toll road
Passing through Connecticut
Entering New York
About 2 hours 28 mins | go 141 mi
total 180 mi |
|  | 13. Take exit 7S to merge onto NY-300/Rte-300/State Route 300 toward THRUWAY/UNION Ave/I-87
About 1 min | go 0.5 mi
total 181 mi |
|  | 14. Slight right to stay on NY-300/Rte-300/State Route 300 | go 0.1 mi
total 181 mi |
| | 15. Take the ramp to Albany/New York Thruway/I-87
Toll road | go 0.2 mi
total 181 mi |
| | 16. Merge onto Auto Park Pl
Toll road | go 0.1 mi
total 181 mi |
|  | 17. Merge onto I-87 S via the ramp to New York
Partial toll road
About 14 mins | go 15.0 mi
total 196 mi |

	18. Take exit 16 for US-6/NY-17 toward Harriman Partial toll road About 2 mins	go 0.6 mi total 197 mi
	19. Keep right at the fork, follow signs for US-6/NY-17/Harriman/W Point Partial toll road	go 0.3 mi total 197 mi
	20. Turn left at NY-17/NY-32/State Route 32 Continue to follow NY-17 About 1 min	go 0.1 mi total 197 mi
	21. Turn left onto the ramp Partial toll road About 1 min	go 0.3 mi total 198 mi
	22. Continue straight Toll road About 1 min	go 0.2 mi total 198 mi
	23. Take the exit onto I-87 S Toll road About 21 mins	go 21.6 mi total 219 mi
	24. Take exit 14A for Garden State Pkwy toward New Jersey About 1 min	go 0.4 mi total 220 mi
	25. Merge onto Gov Thomas E Dewey Trwy Entering New Jersey About 2 mins	go 2.1 mi total 222 mi
	26. Continue on Garden State Pkwy S Toll road About 45 mins	go 42.4 mi total 264 mi
	27. Take the I-95 exit Toll road About 2 mins	go 1.2 mi total 265 mi
	28. Continue toward I-95 S and merge onto I-95 S Toll road About 37 mins	go 39.3 mi total 305 mi
	29. Continue on New Jersey Turnpike S (signs for NJ Turnpike) Toll road About 48 mins	go 51.0 mi total 356 mi
	30. Continue on US-40 W	go 0.5 mi total 356 mi
	31. Continue on I-295 S Partial toll road Entering Delaware About 9 mins	go 6.7 mi total 363 mi
	32. Merge onto I-95 S Partial toll road Entering Maryland About 58 mins	go 59.0 mi total 422 mi
	33. Slight left at I-895 S (signs for I-95/Baltimore) Partial toll road About 11 mins	go 8.9 mi total 431 mi

-  34. Slight **right** at **I-895 Bus Spur S** (signs for **I-97/Annapolis**) go 1.7 mi
total 433 mi
About 2 mins
-  35. Take the exit onto **I-97 S** toward **Annapolis** go 17.7 mi
total 450 mi
About 17 mins
-  36. Take the exit onto **US-301 N/US-50 E** toward **Annapolis** go 3.4 mi
total 454 mi
About 4 mins
-  37. Take exit **24** to merge onto **MD-70/Rowe Blvd** toward **Annapolis** go 1.1 mi
total 455 mi
About 2 mins
-  38. Turn **right** at **MD-450/Taylor Ave** go 0.2 mi
total 455 mi
About 1 min

 **Navy-Marine Corps Memorial Stadium**

These directions are for planning purposes only. You may find that construction projects, traffic, weather, or other events may cause conditions to differ from the map results, and you should plan your route accordingly. You must obey all signs or notices regarding your route.

Map data ©2009 , Sanborn, Tele Atlas