



Start **175 Lincoln St
Blackstone, MA 01504**
End **Performance Field**
Travel **60.0 mi – about 1 hour 17 mins**

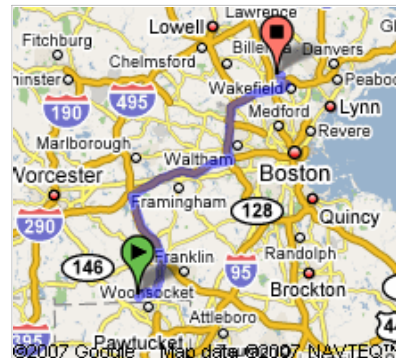
Save trees. Go green!
Download Google Maps for mobile
Text **maps** to **466453**

**175 Lincoln St
Blackstone, MA 01504**

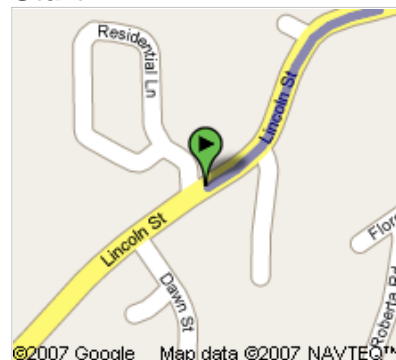
Drive: 60.0 mi – about 1 hour 17 mins

- | | |
|---|--------------------|
| 1. Head northeast on Lincoln St toward Frederick J Stone Dr | 0.2 mi |
| 2. Continue on Summer St | 1.4 mi
4 mins |
| 3. Slight right at Elm St | 1.3 mi
3 mins |
| 4. Turn left at S Main St/RT-126
Continue to follow RT-126 | 5.9 mi
11 mins |
| 5. Turn right at Hartford Ave/RT-126 | 0.5 mi
2 mins |
| 6. Merge onto I-495 N via the ramp to Lowell | 12.1 mi
12 mins |
| 7. Take exit 22 to merge onto I-90 E/
Massachusetts Turnpike/Mass Pike toward Boston
Partial toll road | 17.0 mi
17 mins |
| 8. Take exit 14 to merge onto I-95 N/RT-128 N
Partial toll road | 19.5 mi
22 mins |
| 9. Take exit 39 toward Reading | 0.2 mi |
| 10. Turn left at N Ave | 0.2 mi
1 min |
| 11. Continue on Walkers Brook Dr | 0.4 mi |
| 12. Turn right at John St/Walkers Brook Dr | 0.4 mi
1 min |
| 13. Turn left at RT-129/Salem St | 367 ft
1 min |
| 14. Turn right at Main St/RT-28 | 0.7 mi
2 mins |
| 15. Turn left at Birch Meadow Dr | 0.2 mi
1 min |

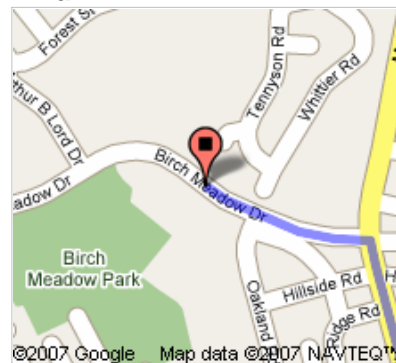
Overview



Start



End



Map data ©2007 NAVTEQ™

Performance Field

These directions are for planning purposes only. You may find that construction projects, traffic, or other events may cause road conditions to differ from the map results.

Map data ©2007 NAVTEQ™