
















Directions to Annapolis Trip Rehearsal Site - Perryville High School




357 mi – about 6 hours 16 mins


Perryville, MD is where the band has stopped to rehearse on way to Annapolis show...

175 Lincoln St, Blackstone, MA 01504

- | | | |
|--|---|-----------------------------|
| | 1. Head northeast on Dawn St toward Patricia Ct | go 423 ft
total 423 ft |
| | 2. Turn right to stay on Dawn St | go 364 ft
total 0.1 mi |
| | 3. Turn right at Lincoln St | go 0.2 mi
total 0.3 mi |
| | 4. Continue onto Summer St/Winter St | go 0.2 mi
total 0.5 mi |
| | 5. Turn right at Blackstone St
About 2 mins | go 1.1 mi
total 1.6 mi |
| | 6. Slight left at MA-122 S/Main St
About 1 min | go 312 ft
total 1.7 mi |
| | 7. Take the 1st right onto St Paul St
Entering Rhode Island
About 3 mins | go 1.8 mi
total 3.4 mi |
| | 8. Turn right at Rhode Island 146A N
About 1 min | go 0.4 mi
total 3.9 mi |
| | 9. Merge onto RI-146 N via the ramp to Worcester
Entering Massachusetts
About 2 mins | go 1.6 mi
total 5.5 mi |
| | 10. Continue onto MA-146 N/Worcester-Providence Turnpike
About 17 mins | go 17.9 mi
total 23.4 mi |
| | 11. Take the exit toward US-20/I-90/Boston/Springfield | go 0.3 mi
total 23.7 mi |
| | 12. Continue straight | go 0.2 mi
total 23.9 mi |
| | 13. Turn left onto the I-90 ramp to Mass. Pike
Partial toll road
About 1 min | go 0.4 mi
total 24.3 mi |
| | 14. Keep left at the fork to continue toward I-90 W and merge onto I-90 W
Partial toll road
About 16 mins | go 15.3 mi
total 39.6 mi |
| | 15. Take exit 9 to merge onto I-84 W toward US-20/Hartford/New York City
Partial toll road
Passing through Connecticut
Entering New York
About 1 hour 47 mins | go 109 mi
total 149 mi |
| | 16. Take exit 20 for I-684 toward NY-22/White Plains/Pawling | go 0.1 mi
total 149 mi |

- | | | |
|---|--|----------------------------|
|  | 17. Keep left at the fork to continue toward I-684 S and merge onto I-684 S
Passing through Connecticut
Entering New York
About 27 mins | go 29.1 mi
total 178 mi |
| | 18. Merge onto Hutchinson River Pkwy S
About 9 mins | go 7.7 mi
total 186 mi |
| | 19. Continue onto Cross County Pkwy (signs for George Washington Bridge)
About 4 mins | go 4.7 mi
total 190 mi |
| | 20. Take the Saw Mill Pkwy S exit toward New York City | go 0.5 mi
total 191 mi |
| | 21. Merge onto Saw Mill River Pkwy
About 2 mins | go 1.8 mi
total 192 mi |
|  | 22. Slight left at Mosholu Pkwy
About 1 min | go 0.9 mi
total 193 mi |
|  | 23. Take the I-87 S/Deegan Expy exit toward Triboro Bridge | go 0.3 mi
total 194 mi |
|  | 24. Merge onto I-87 S
About 3 mins | go 3.5 mi
total 197 mi |
|  | 25. Take exit 7 for US-1/Cross Bronx Expy toward I-95/New Haven/Trenton | go 0.2 mi
total 197 mi |
|  | 26. Keep left at the fork to continue toward I-95 S/US-1 S/Cross Bronx Expy and merge onto I-95 S/US-1 S/Cross Bronx Expy
Continue to follow I-95 S/US-1 S | go 0.5 mi
total 198 mi |
|  | 27. Slight left at George Washington Bridge/Interstate 95 Upper Level S/U.S. 1 Upper Level S (signs for I-95 S/Trenton)
About 1 min | go 0.8 mi
total 199 mi |
|  | 28. Continue onto US-9 S
Entering New Jersey
About 2 mins | go 1.7 mi
total 200 mi |
| | 29. Continue onto Interstate 95 Express S
About 3 mins | go 2.9 mi
total 203 mi |
|  | 30. Merge onto I-95 S
Partial toll road
About 1 hour 4 mins | go 58.2 mi
total 261 mi |
| | 31. Continue onto New Jersey Turnpike S
Partial toll road
About 1 hour 1 min | go 59.8 mi
total 321 mi |
|  | 32. Continue onto US-40 W
Toll road | go 0.6 mi
total 322 mi |
|  | 33. Merge onto I-295 S
Partial toll road
Entering Delaware
About 8 mins | go 6.6 mi
total 328 mi |
|  | 34. Merge onto I-95 S
Partial toll road
Entering Maryland
About 30 mins | go 26.8 mi
total 355 mi |
|  | 35. Take exit 93 toward MD-222/Port Deposit/Perryville | go 0.3 mi
total 355 mi |

-  36. Turn **left** at **MD-275 S/Perrylawn Dr** go 0.6 mi
total 356 mi
About 1 min
-  37. Continue onto **MD-222 S/Perryville Rd** go 0.4 mi
total 356 mi
-  38. Turn **left** at **St Marks Church Rd** go 0.2 mi
total 357 mi
Destination will be on the right
About 1 min

 Annapolis Trip Rehearsal Site - Perryville High School

These directions are for planning purposes only. You may find that construction projects, traffic, weather, or other events may cause conditions to differ from the map results, and you should plan your route accordingly. You must obey all signs or notices regarding your route.

Map data ©2010 Google

Directions weren't right? Please find your route on maps.google.com and click "Report a problem" at the bottom left.