



Directions to J Birney Crum Stadium

292 mi – about 5 hours 11 mins

NOTE: This may not be a suitable truck route.

 **175 Lincoln St**
Blackstone, MA 01504

1. Head **northeast** on **Lincoln St** go 0.2 mi
total 0.2 mi
2. Continue on **Summer St/Winter St** go 0.2 mi
total 0.5 mi
- ➔ 3. Turn **right** at **Blackstone St**
About 3 mins go 1.1 mi
total 1.6 mi
- ← 4. Turn **left** at **Main St/RT-122** go 338 ft
total 1.6 mi
- ➔ 5. Turn **right** at **St Paul St**
Entering Rhode Island
About 4 mins go 1.7 mi
total 3.4 mi
- ➔ 6. Turn **right** at **Great Rd/RI-146A**
Continue to follow RI-146A
About 2 mins go 0.5 mi
total 3.9 mi
- ← 7. Turn **left** to merge onto **RI-146 S** toward **Providence**
About 8 mins go 5.7 mi
total 9.6 mi
8. Take the exit onto **I-295 S** toward **Warwick**
About 19 mins go 18.6 mi
total 28.2 mi
9. Merge onto **I-95 S**
Passing through Connecticut, New York
Entering New Jersey
About 2 hours 55 mins go 167 mi
total 195 mi
10. Take the exit onto **I-95 S**
Partial toll road
About 2 mins go 2.1 mi
total 197 mi
- ← 11. Take the **I-95/Turnpike** exit on the **left**
Toll road go 0.6 mi
total 197 mi

12. Merge onto **I-95 S/New Jersey Turnpike S**

Toll road

About 11 mins

go 9.8 mi
total 207 mi

13. Take the exit onto **I-78 W** toward **US-22/US-9/US-1**

Partial toll road

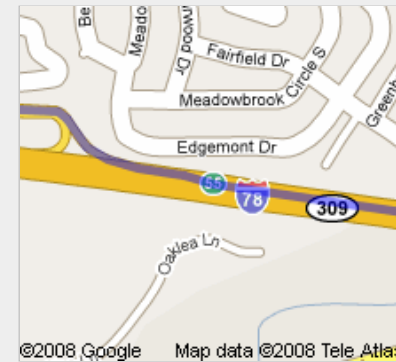
Entering Pennsylvania

About 1 hour 20 mins



go 81.5 mi
total 289 mi

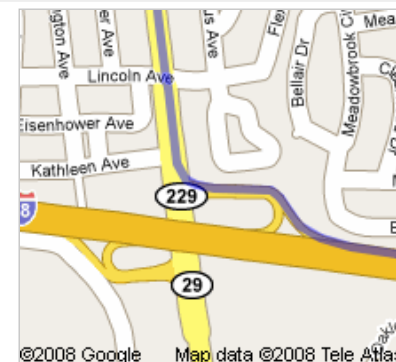
14. Take exit **55** for **Cedar Crest Blvd** toward **State Hwy 29**



go 0.3 mi
total 289 mi

➔ 15. Keep **right** at the fork, follow signs for **Allentown** and merge onto **S Cedar Crest Blvd/PA-229**

About 2 mins



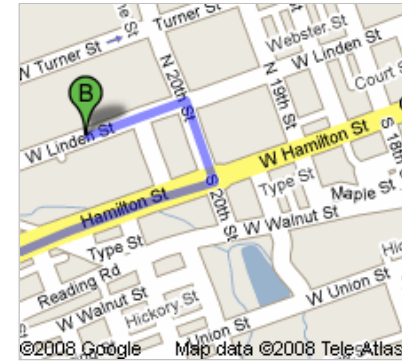
go 0.8 mi
total 290 mi

➔ 16. Turn **right** at **Hamilton Blvd**
About 3 mins



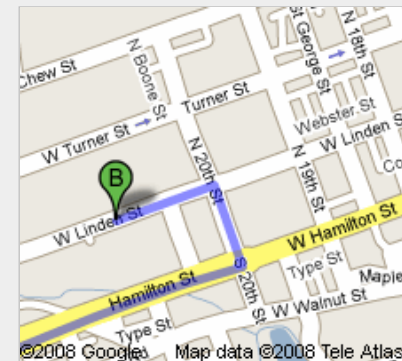
go 1.7 mi
total 291 mi

➤ 17. Turn **left** at **N 20th St**
About 1 min

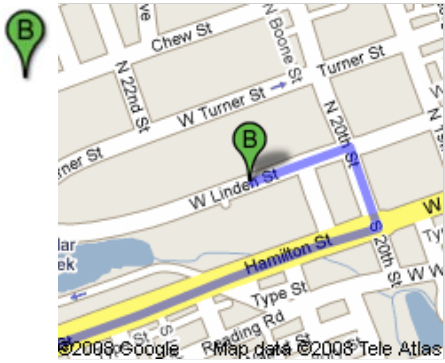


go 0.1 mi
total 292 mi

➤ 18. Turn **left** at **W Linden St**



go 0.1 mi
total 292 mi



J Birney Crum Stadium

These directions are for planning purposes only. You may find that construction projects, traffic, weather, or other events may cause conditions to differ from the map results, and you should plan your route accordingly. You must obey all signs or notices regarding your route.

Map data ©2008 Sanborn, Tele Atlas