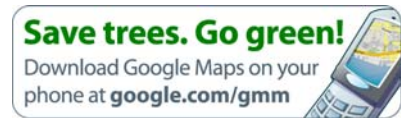







Directions to JFK Stadium - Bridgeport, CT
 136 mi – about 2 hours 27 mins



175 Lincoln St, Blackstone, MA 01504

- | | | |
|--|--|-----------------------------|
| | 1. Head northeast on Dawn St toward Patricia Ct | go 423 ft total 423 ft |
| | 2. Turn right to stay on Dawn St | go 364 ft total 0.1 mi |
| | 3. Turn right at Lincoln St | go 0.2 mi total 0.3 mi |
| | 4. Continue onto Summer St/Winter St | go 0.2 mi total 0.5 mi |
| | 5. Turn right at Blackstone St About 2 mins | go 1.1 mi total 1.6 mi |
| | 6. Slight left at MA-122 S/Main St About 1 min | go 312 ft total 1.7 mi |
| | 7. Take the 1st right onto St Paul St Entering Rhode Island About 3 mins | go 1.8 mi total 3.4 mi |
| | 8. Turn right at Rhode Island 146A N About 1 min | go 0.4 mi total 3.9 mi |
| | 9. Merge onto RI-146 N via the ramp to Worcester Entering Massachusetts About 2 mins | go 1.6 mi total 5.5 mi |
| | 10. Continue onto MA-146 N/Worcester-Providence Turnpike About 17 mins | go 17.9 mi total 23.4 mi |
| | 11. Take the exit toward US-20/I-90/Boston/Springfield | go 0.3 mi total 23.7 mi |
| | 12. Continue straight | go 0.2 mi total 23.9 mi |
| | 13. Turn left onto the I-90 ramp to Mass. Pike Partial toll road About 1 min | go 0.4 mi total 24.3 mi |
| | 14. Keep left at the fork to continue toward I-90 W and merge onto I-90 W Partial toll road About 16 mins | go 15.3 mi total 39.6 mi |
| | 15. Take exit 9 to merge onto I-84 W toward US-20/Hartford/New York City Partial toll road Entering Connecticut About 43 mins | go 41.7 mi total 81.2 mi |
| | 16. Slight left at CT-15 S (signs for I-91 S/Charter Oak Bridge/N Y. City) About 1 min | go 1.1 mi total 82.3 mi |

-  17. Continue onto **US-5 S** go 0.7 mi
total 83.0 mi
About 1 min
-  18. Take exit **86** to merge onto **I-91 S** toward **New Haven/New York City** go 17.1 mi
total 100 mi
About 16 mins
-  19. Take exit **17** for **CT-15 S/W Cross Pkwy** go 0.4 mi
total 101 mi
About 1 min
-  20. Merge onto **CT-15 S** go 29.8 mi
total 130 mi
About 30 mins
-  21. Take exit **52** for **State Route 108 S/State Route 8 S** toward **Bridgeport** go 0.7 mi
total 131 mi
About 1 min
-  22. Follow signs for **CT-8 S/Bridgeport** and merge onto **CT-8 S/State Route 8 S** go 3.9 mi
total 135 mi
About 5 mins
-  23. Take exit **3** for **Main St** toward **Washington Ave** go 0.2 mi
total 135 mi
-  24. Keep **right** at the fork, follow signs for **Main St N/Washington Ave** go 0.1 mi
total 135 mi
-  25. Turn **right** at **Main St** go 79 ft
total 135 mi
-  26. Turn **right** to stay on **Main St** go 0.3 mi
total 136 mi
About 1 min
-  27. Turn **left** at **North Ave** go 0.4 mi
total 136 mi
About 2 mins

 JFK Stadium - Bridgeport, CT

These directions are for planning purposes only. You may find that construction projects, traffic, weather, or other events may cause conditions to differ from the map results, and you should plan your route accordingly. You must obey all signs or notices regarding your route.

Map data ©2010 Google

Directions weren't right? Please find your route on maps.google.com and click "Report a problem" at the bottom left.