

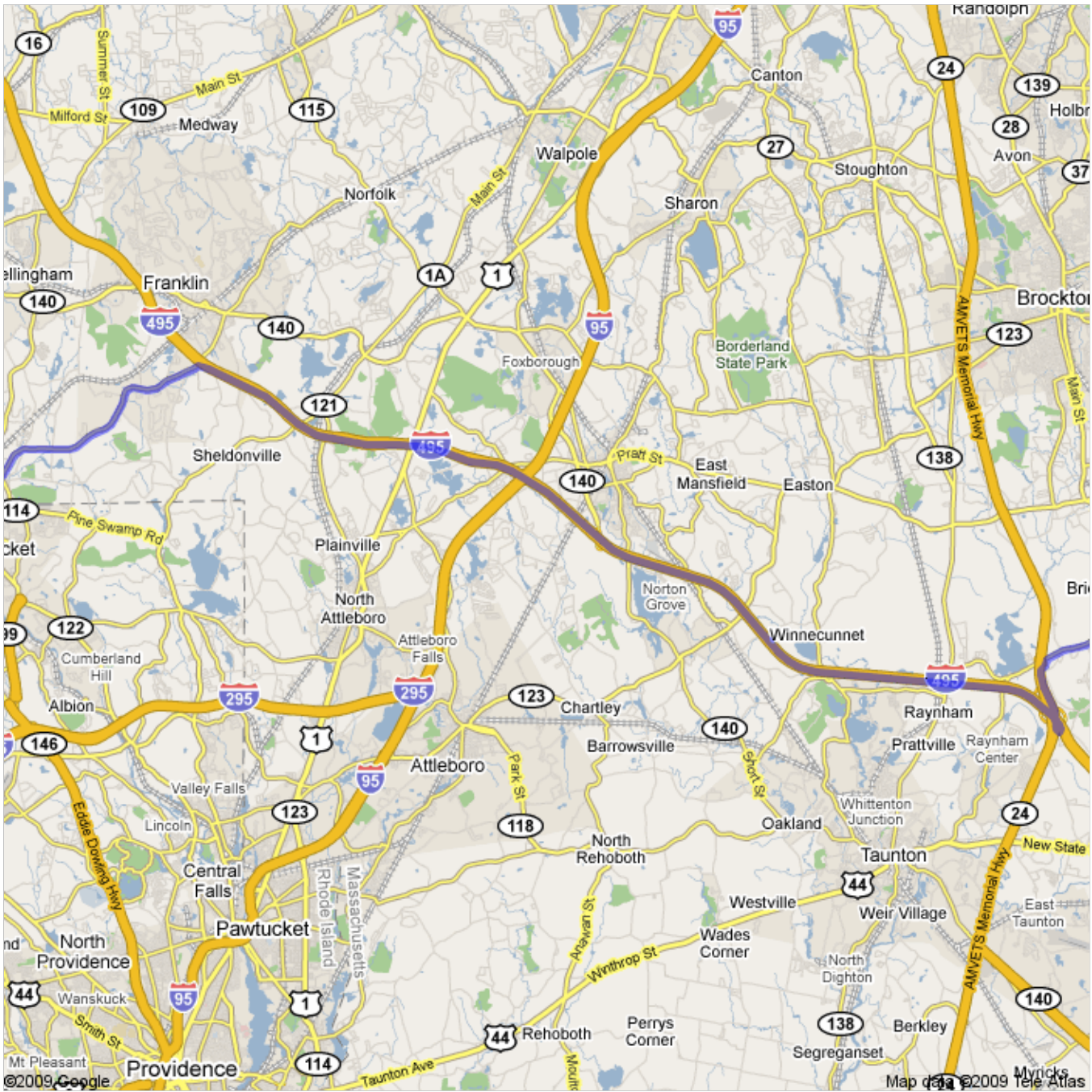



Directions to East Bridgewater High School












40.1 mi – about 1 hour 0 mins


Save trees. Go green!

Download Google Maps on your phone at google.com/gmm



 175 Lincoln St, Blackstone, MA 01504

- | | | |
|---|--|-----------------------------|
| | 1. Head northeast on Lincoln St | go 0.2 mi
total 0.2 mi |
| | 2. Continue on Summer St
About 4 mins | go 1.4 mi
total 1.6 mi |
|  | 3. Slight right at Elm St
About 3 mins | go 1.3 mi
total 2.9 mi |
|  | 4. Turn right at MA-126/S Main St
About 2 mins | go 0.7 mi
total 3.6 mi |
|  | 5. Sharp left at Pulaski Blvd
About 5 mins | go 2.1 mi
total 5.7 mi |
| | 6. Continue on Washington St
About 6 mins | go 2.8 mi
total 8.5 mi |
| | 7. Continue on King St
About 2 mins | go 0.8 mi
total 9.3 mi |
|  | 8. Merge onto I-495 S via the ramp to Taunton
About 22 mins | go 22.1 mi
total 31.4 mi |
|  | 9. Take exit 7A to merge onto MA-24 N toward Boston
About 2 mins | go 1.6 mi
total 33.0 mi |
|  | 10. Take exit 15 to merge onto MA-104/Pleasant St toward Bridgewater
Continue to follow MA-104
About 7 mins | go 3.4 mi
total 36.4 mi |
|  | 11. Turn left at MA-104/South St | go 0.2 mi
total 36.6 mi |
|  | 12. Turn right at Central Square/MA-104/MA-18/MA-28 | go 148 ft
total 36.6 mi |
|  | 13. Turn left to stay on Central Square/MA-104/MA-18/MA-28
Continue to follow MA-18
About 7 mins | go 3.1 mi
total 39.8 mi |
|  | 14. Sharp right at Central St
About 1 min | go 0.3 mi
total 40.1 mi |
|  | 15. Slight right at Plymouth St | go 121 ft
total 40.1 mi |

 East Bridgewater High School

These directions are for planning purposes only. You may find that construction projects, traffic, weather, or other events may cause conditions to differ from the map results, and you should plan your route accordingly. You must obey all signs or notices regarding your route.

Map data ©2009 , Tele Atlas